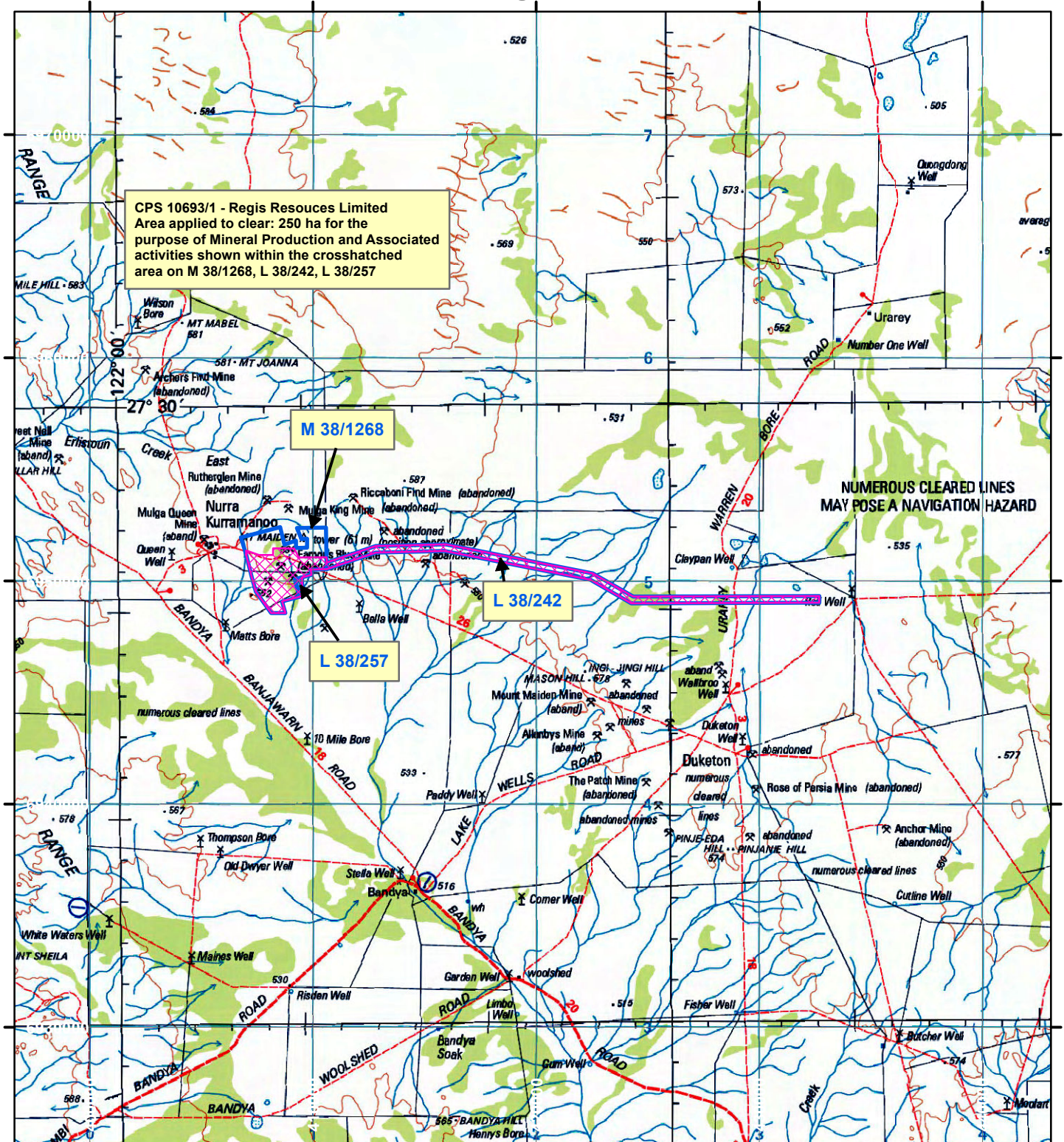




CPS 10693/1 - Regis Resources Limited

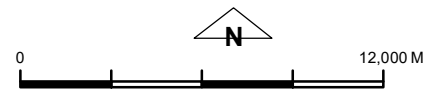


CPS 10693/1 - Regis Resources Limited
 Area applied to clear: 250 ha for the
 purpose of Mineral Production and Associated
 activities shown within the crosshatched
 area on M 38/1268, L 38/242, L 38/257

NUMEROUS CLEARED LINES
 MAY POSE A NAVIGATION HAZARD

LEGEND

-  Clearing Instruments
-  Mining Tenements



Scale 1:250,000
 (Approximate when reproduced at A4)
 Geocentric Datum Australia 1994
 Note: the data in this map have not been
 projected. This may result in geometric
 distortion or measurement inaccuracies.

..... Date

Officer with delegated authority under Section 20 of
 the Environmental Protection Act 1986

Information derived from this map should be
 confirmed with the data custodian acknowledged
 by the agency acronym in the legend.

